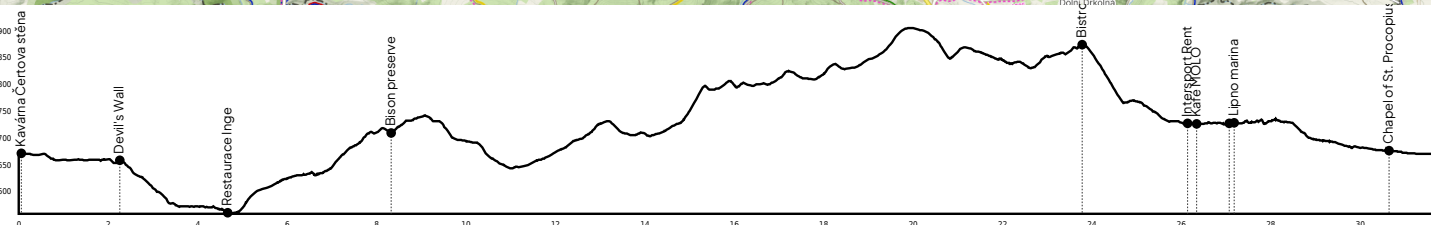
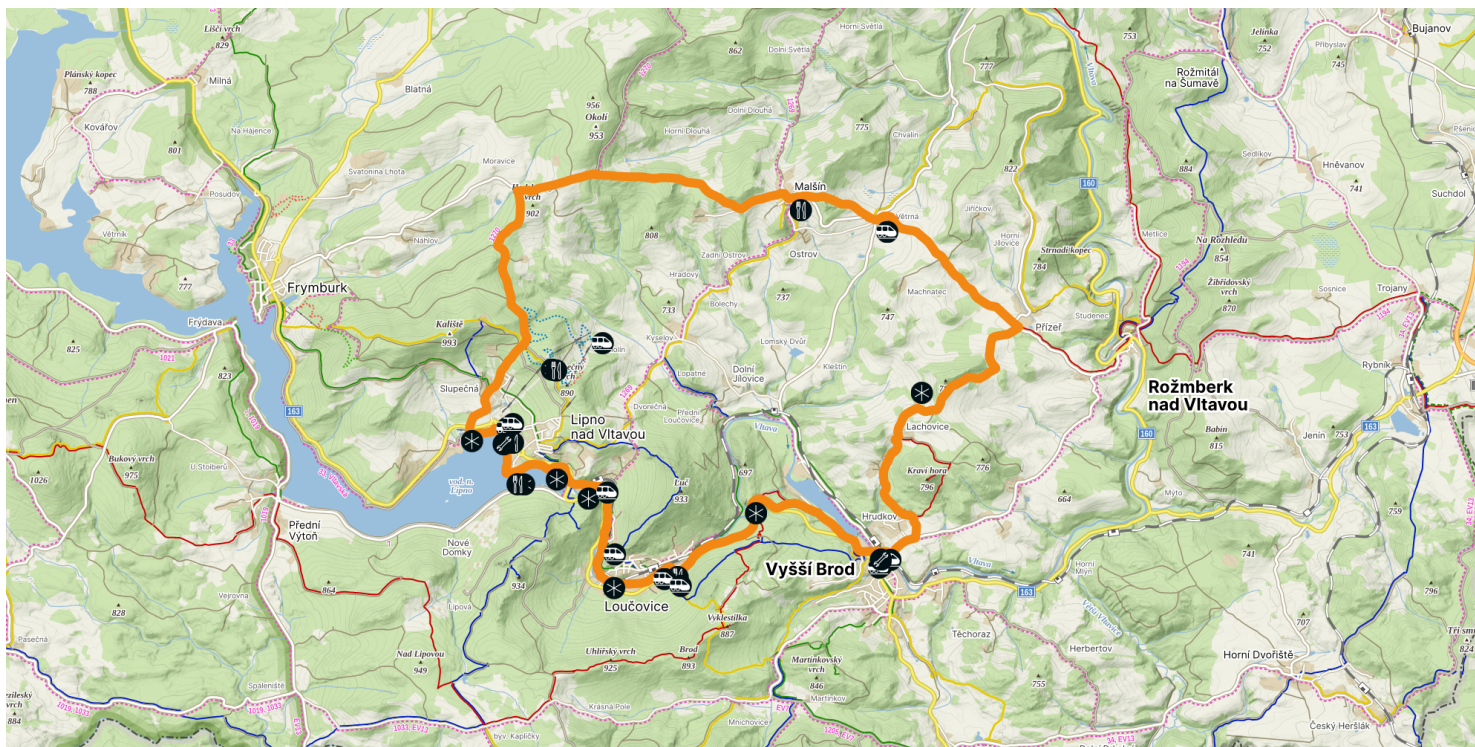








# Šumava route packed with adventure/From...

<p>Level of difficulty</p> <p>●●○</p> <p>medium</p>	<p>surface</p> <p>90% asphalt, 10% forest path</p>	<p>Type of bike</p> <p>gravel, MTB, e-bike</p>	<p>Refreshments</p> <p></p> <p>8x on the route</p>	<p>Elevation</p> <p></p> <p>515 m</p>	<p>Distance</p> <p></p> <p>31,8 km</p>	<p>Duration</p> <p></p> <p>2:28 hrs</p>
-----------------------------------------------------	--------------------------------------------------------	------------------------------------------------	-------------------------------------------------------------------------------------------------------------------------------------	-------------------------------------------------------------------------------------------------------------------------	---------------------------------------------------------------------------------------------------------------------------	----------------------------------------------------------------------------------------------------------------------------



-  Restaurant
-  Viewpoint
-  Train/bus
-  Parking
-  Charging station
-  Bike service

If you don't mind longer climbs and take delight in unusual views of Lipno, set off on a new cycle path along Čertovy proudy to Vyšší Brod. Even though you will go gently downhill for the first two kilometres and admire the gorgeous Vltava riverbed, this route will also take you to the peaks. From Vyšší Brod you will climb slowly but for a long...



SCAN  
to discover more  
route options and  
navigate!

**112**  
Emergency