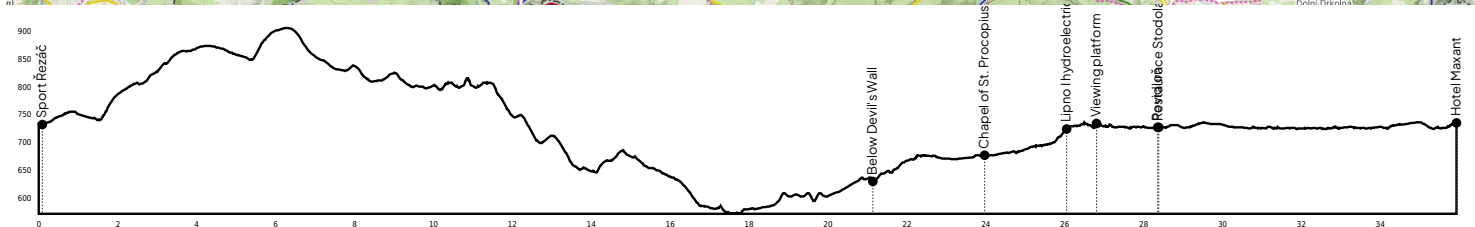
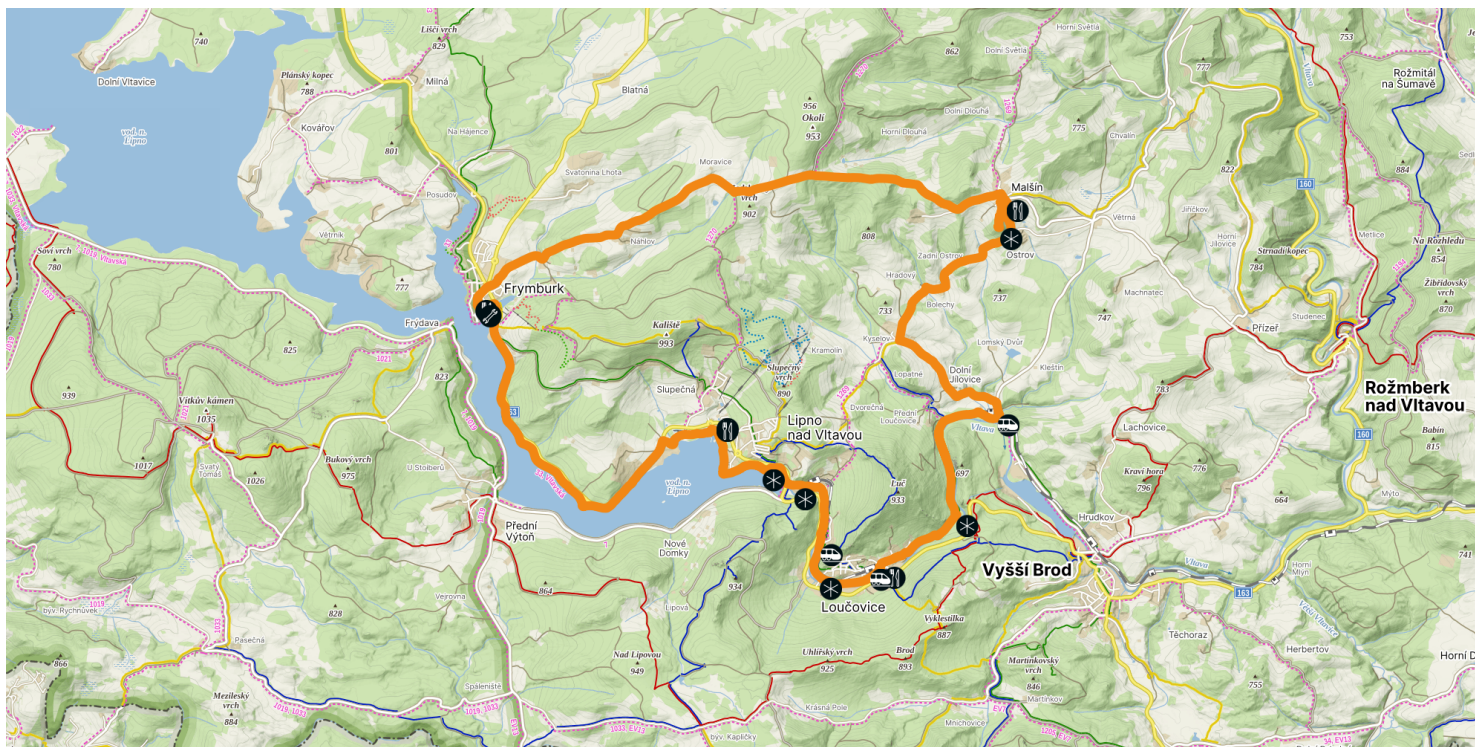







By e-bike through Malšín and Čertova stěna

<p>Level of difficulty</p> <p>●●○</p> <p>medium</p>	<p>surface</p> <p>90% asphalt, 10% forest path</p>	<p>Type of bike</p> <p>gravel, MTB, e-bike</p>	<p>Refreshments</p> <p></p> <p>6x on the route</p>	<p>Elevation</p> <p></p> <p>436 m</p>	<p>Distance</p> <p></p> <p>36 km</p>	<p>Duration</p> <p></p> <p>2:42 hrs</p>
-----------------------------------------------------	--------------------------------------------------------	------------------------------------------------	-------------------------------------------------------------------------------------------------------------------------------------	-------------------------------------------------------------------------------------------------------------------------	-------------------------------------------------------------------------------------------------------------------------	----------------------------------------------------------------------------------------------------------------------------



-  Restaurant
-  Viewpoint
-  Train/bus
-  Parking
-  Charging station
-  Bike service

This secret tip for e-bike or grave bike riders will guide you through the quiet villages of Malšín region, which is in no way economical with stunning views. The main attractions on the route include the rock lookout at the Chapel in the village of Malšín-Ostrov, the legendary passage through the Vltava Canyon below Čertova stěna, which offers a...



SCAN
to discover more
route options and
navigate!

112
Emergency