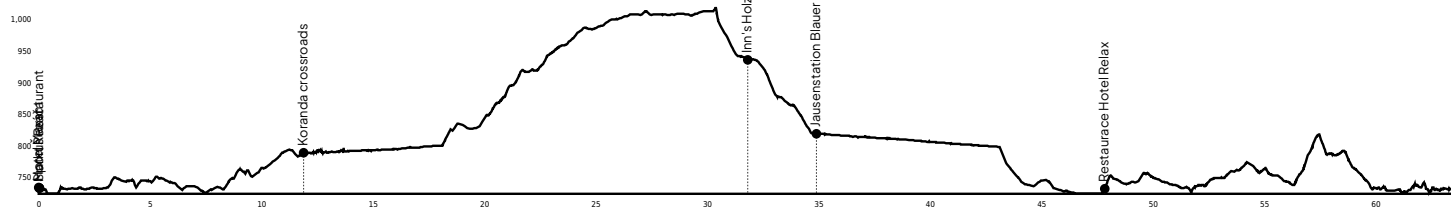
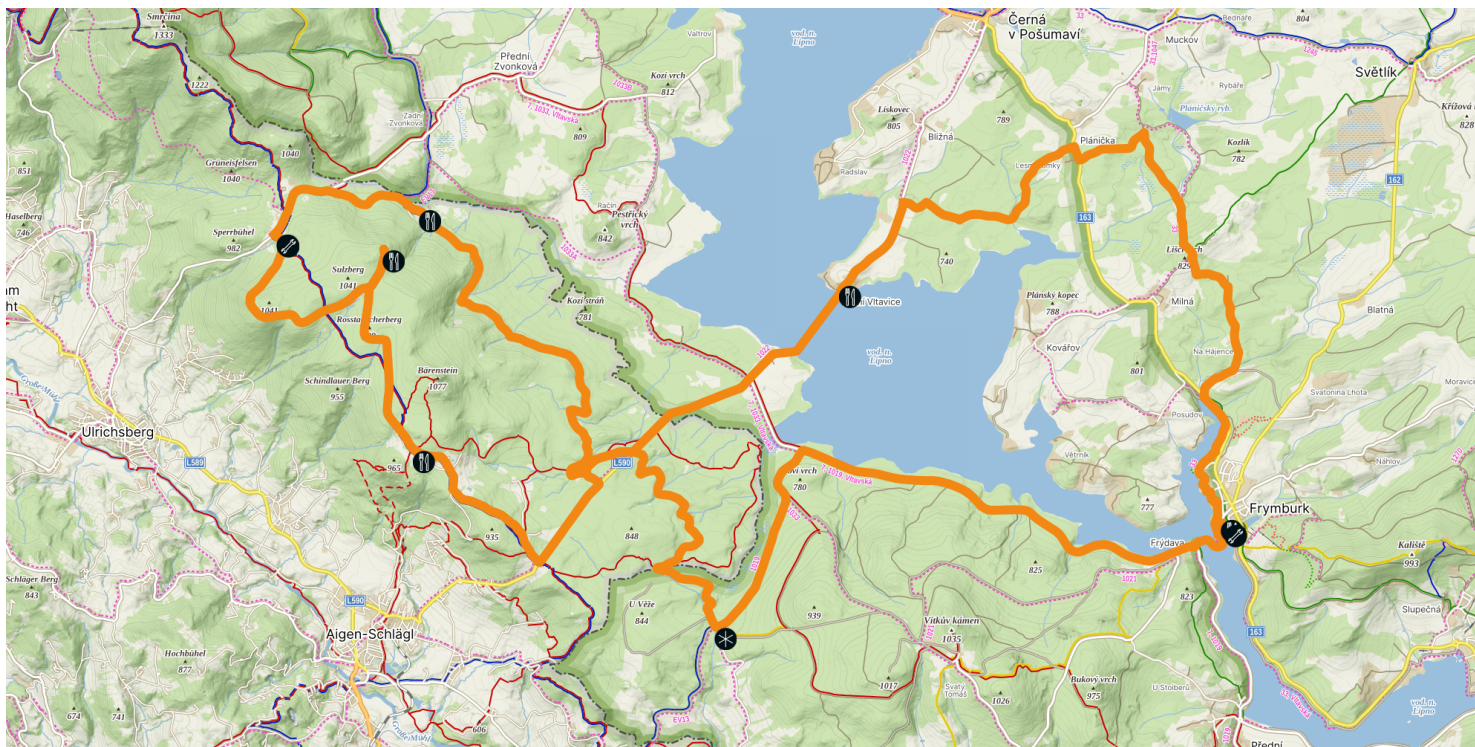








Lipno Strade Bianche to Austrian lookout...

<p>Level of difficulty</p> <p>●●○</p> <p>medium</p>	<p>surface</p> <p>70% gravel, 30% asphalt</p>	<p>Type of bike</p> <p>gravel, MTB, e- bike</p>	<p>Refreshments</p> <p>🍴🔪</p> <p>7x on the route</p>	<p>Elevation</p> <p>📍</p> <p>512 m</p>	<p>Distance</p> <p>📍</p> <p>63,7 km</p>	<p>Duration</p> <p>🕒</p> <p>4:17 hrs</p>
---	---	---	--	--	---	--



-  Restaurant
-  Viewpoint
-  Train/bus
-  Parking
-  Charging station
-  Bike service

If you love riding gravel bikes, this route definitely falls under the "must-do" category! It will take you to the deserted right shore of the Lipno dam, from where you will gently climb up through the Austrian border area along beautiful gravel paths up to an altitude of 1,000 m to the Moldaublick and Alpenblick lookout towers (entrance fee is 2...



SCAN
to discover more
route options and
navigate!

112
Emergency